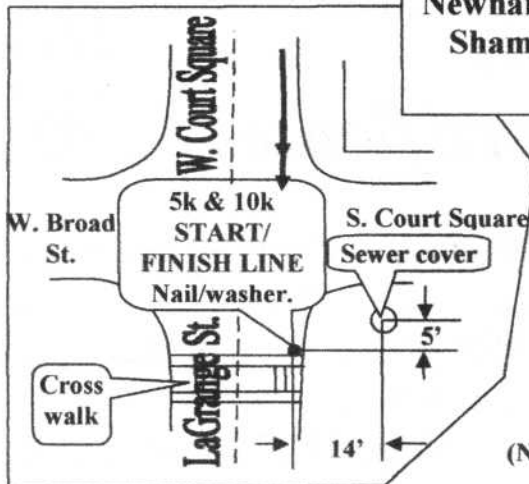
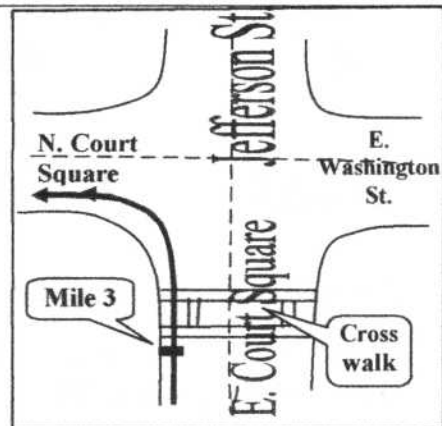



**Newnan Junior Service League
ShamRock and Run 10k**

Newnan, GA

Measured and Drawn by:
Vince Adams
Villa Rica, GA
Vince.Adams@comcast.net
770-834-5032
20Feb2011

USATF # GA10093WC
Set up: 2/25/11 to 12/31/20



5k & 10k Start: Newnan, GA, near the SW corner of the Court House

Square. 5' south and 14' west of sewer cover at intersection of S. Court Square and Lagrange St. In line with N edge of the white painted cross walk. N33° 22.463', W84° 48.031'.

Mile 1: 51' NE of mailbox #193 on Lagrange St.

Turn Around: Before reaching intersection of Boone and Lagrange St.

On centerline of Lagrange St., 44'-8" NE of white painted mark for stopping. 28'-6" SE of utility pole.

Mile 2: 29'-9" S of wooden Light Pole on Woodbine Dr.

Mile 3: On East Court Square, 1'-10" S of southernmost edge of white crosswalk south of North Court Square.

5k Finish: Same as 5k & 10k Start/Finish Line.

Mile 4: 55'-6" W of mailbox #183 on Lagrange St. Near Armory Rd.

Turn Around: Same as in 1st loop.

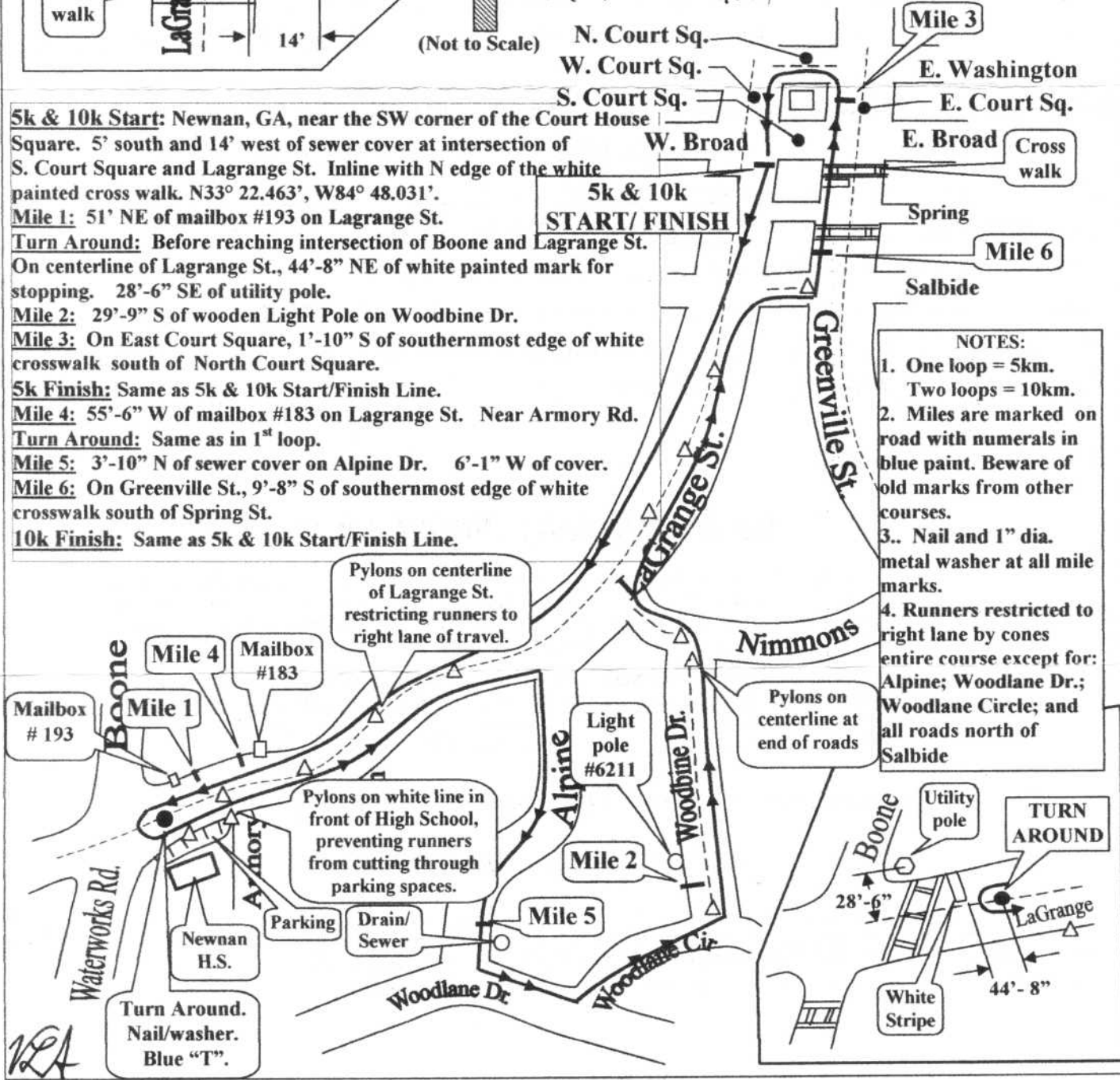
Mile 5: 3'-10" N of sewer cover on Alpine Dr. 6'-1" W of cover.

Mile 6: On Greenville St., 9'-8" S of southernmost edge of white crosswalk south of Spring St.

10k Finish: Same as 5k & 10k Start/Finish Line.

**5k & 10k
START/ FINISH**

- NOTES:**
1. One loop = 5km.
Two loops = 10km.
 2. Miles are marked on road with numerals in blue paint. Beware of old marks from other courses.
 3. Nail and 1" dia. metal washer at all mile marks.
 4. Runners restricted to right lane by cones entire course except for: Alpine; Woodlane Dr.; Woodlane Circle; and all roads north of Salbide



RA